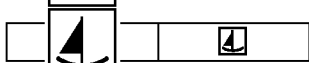
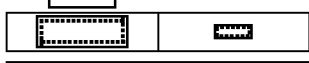


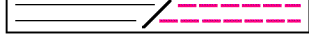
**Punto panoramico**



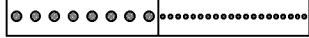
**Attracco**



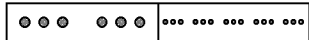
**Edificio di particolare interesse storico-artistico o documentale**




**Viabilità, esistente / prevista**




**Percorso ciclabile, esistente**




**Percorso ciclabile, previsto**




**Acquedotto, adduttrice**




**Gasdotto, dorsale**



**Elettrodotto, alta tensione**



**Limite di distanza**



**Area soggetta a servitù militare**